

Prepared by:
Byron Block, Attorney at Law
1415 E. Piedmont Drive. #3
Tallahassee, FL 32312
Telephone (850) 385-3900

R980057617
RECORDED IN
PUBLIC RECORDS LEON CNTY FL
BOOK: R2150 PAGE: 00583
JUL 24 1998 04:28 PM
SAUC LAHO. CLERK OF COURTS



BK: R2150 PG: 00583

DECLARATION OF COVENANTS, CONDITIONS AND RESTRICTIONS FOR
EASTON GLEN

THIS DECLARATION is made and executed this 25th day of June, 1998, by BYRON BLOCK as Managing Trustee under Deed and Conveyance in Trust recorded in Deed Book 260, Page 535, Public Records of Leon County, Florida and as per Agreement to Further Amend Trust and Naming Managing Trustee dated October 30, 1991 and recorded in Official Records Volume 1528 at Page 1743, Public Records of Leon County, Florida, the said Trustee's address being 1415 East Piedmont Drive, Suite 3, Tallahassee, Florida 32312, hereinafter referred to as "Declarant".

WITNESSETH

WHEREAS, Declarant, together with EVELYN R. BLOCK and MARCIA DEEB THORNBERRY as Trustees, are the legal owners of certain property located in Leon County, Florida, and more particularly described in Exhibit "A" attached hereto and by reference made a part hereof, and

WHEREAS, the Trustees have determined to develop said parcel of real estate into single family residential lots in a subdivision known as "EASTON GLEN", and

WHEREAS the Trustees have heretofore designated the Declarant as Managing Trustee.

NOW, THEREFORE, Declarant hereby declares that all of the property described in Exhibit "A" attached hereto shall be held, sold and conveyed subject to the following easements, restrictions, covenants and conditions, which are for the purpose of protecting the value and desirability of, and which shall run with, the real property and be binding on all parties having any right, title or interest in the described properties or any part thereof, their heirs, successors and assigns, and shall inure to the benefit of each owner thereof.

ARTICLE I
DEFINITIONS

Section 1. "Declaration" shall mean and refer to this Declaration of Covenants, Conditions and Restrictions for Easton Glen as amended from time to time.

Section 2. "Association" shall mean and refer to Easton Glen Homeowner's Association, Inc., a Florida non-profit corporation, its successors and assigns.

Section 3. "Owner" shall mean and refer to the record owner, whether one or more persons or entities, of a fee simple title to a lot which is part of the Properties, including contract sellers, but excluding those having such interest merely as security for the performance of an obligation.

Section 4. "Properties" shall mean and refer to that certain real property described in Exhibit "A" attached hereto, and such additions thereto as may hereafter be brought within the jurisdiction of the Association.

Section 5. "Plat of Easton Glen" shall mean and refer to the plat of Easton Glen, a subdivision, to be recorded in the Public Records of Leon County, Florida.

Section 6. "Common Area" shall mean all real property and/or easement rights (including the improvements thereto) owned and held by the Association for the common use and enjoyment

R990057617
RECORDED IN
PUBLIC RECORDS LEON CNTY FL
BOOK: 8158 PAGE: 04584
JUL 24 1998 04:20 PM
DAVE LANG, CLERK OF COURTS



BK: R2150 PG: 00584

of the Owners. The Common Area which will be owned by the Association shall consist of the easements described in this Declaration and any areas depicted on the Plat of Easton Glen as Common Areas which have not been dedicated and accepted by the local governmental authority.

Section 7. "Lot" shall mean and refer to each lot designated on the Plat of Easton Glen

Section 8. "Declarant" shall mean and refer to the Managing Trustee as well as the Co-Trustees referred to hereinabove, their successors and assigns, if such successors or assigns should acquire more than one unimproved lot from any Declarant for the purpose of development and such successor or assign has received a written assignment of such Declarant's rights hereunder. "Declarant" shall include the singular and the plural as the context may require.

ARTICLE II
PROPERTY RIGHTS

Section 1. Owners' Easements of Enjoyment. Every Owner shall have a right and easement of enjoyment in and to the Common Area which shall be appurtenant to and shall pass with the title to every Lot, subject to the following provisions:

(a) The right of the Association to suspend the voting rights and the right to use of any recreational facilities by an Owner for any period during which any assessment against his Lot remains unpaid and for a period not to exceed sixty (60) days for any infraction of its published rules and regulations; and

(b) The right of the Association to dedicate or transfer all or any part of the Common Area to any public agency, authority, or utility for such purposes and subject to such conditions as may be agreed to by the members or to mortgage all or any part of the Common Area, provided, however, that no such dedication, transfer or mortgage signed by two-thirds (2/3) of each class of members has been recorded.

Section 2. Delegation of Use. Any Owner may delegate, in accordance with the By-Laws, his right of enjoyment to the Common Area and facilities to the members of his immediate family, his tenants or contract purchasers who reside on the property.

ARTICLE III
MEMBERSHIP AND VOTING RIGHTS

Section 1. Every Owner of a Lot which is subject to assessment shall be a member of the Association. Membership shall be appurtenant to, and may not be separated from, ownership of any Lot which is subject to assessment.

Section 2. The Association shall have two (2) classes of voting membership:

Class A. The Class A member(s) shall be all Owners, with the exception of the Declarant, and shall be entitled to one (1) vote for each Lot owned. When more than one person holds an interest in any Lot, all such persons shall be members. The vote for such Lot shall be exercised as they determine, but in no event shall more than one (1) vote be cast with respect to any Lot.

Class B. The Class B member(s) shall be the Declarant and shall be entitled to three (3) votes for each Lot owned. The Class B membership shall cease and be converted to Class A membership on the happening of the first to occur of the following events:

(a) When seventy-five percent (75-%) of the Lots are owned by persons or entities other than the Declarant, or

(b) Upon the expiration of five (5) years from the date of the recording of this Declaration, or

R980057617
RECORDED IN
PUBLIC RECORDS LEON CNTY FL
BOOK: R2150 PAGE: 00585
JUL 24 1998 04:20 PM
DAVE LANG. CLERK OF COURTS

BK: R2150 PG: 00585

(c) Upon the Declarant waiving in writing Declarant's rights as a Class B member.

ARTICLE IV
COVENANT FOR MAINTENANCE ASSESSMENTS

Section 1. Creation of the Lien and Personal Obligation of Assessments. Subject to the provision of Section 11 of this Article hereinafter, the Declarant, for each Lot owned within the Properties, hereby covenants, and each Owner of any Lot by acceptance of a deed therefor, whether or not it shall be so expressed in such deed, is deemed to covenant and agrees to pay to the Association: (1) annual assessments or charges; (2) special assessments for capital improvements, such assessments to be established and collected as hereinafter provided; and (3) special assessments against individual Owners under Article XVIII of this Declaration. The annual and special assessments, together with interest, costs and reasonable attorneys' fees, shall be a charge on the land and shall be a continuing lien upon the property against which each such assessment is made. Each assessment, together with interest, costs, and reasonable attorneys' fees, shall also be the personal obligation of the person who was the Owner of such property at the time when the assessment fell due. The personal obligation for delinquent assessments shall not pass to his successors in title unless expressly assumed by them.

Section 2. Purpose of Assessments. The assessments levied by the Association shall be used exclusively to promote the recreation, health, safety and welfare of the residents in the Properties and for the improvement and maintenance of the Common Area and for the exterior maintenance under Article XVIII of this Declaration.

Section 3. Maximum Annual Assessment. Until January 1 of the year immediately following the conveyance by Declarant of the first Lot to an Owner, the maximum annual assessment shall be Seventy-five and no/100 Dollars (\$75.00) per Lot.

(a) From and after January 1 of the year immediately following the conveyance of the first Lot to an Owner, the maximum annual assessment may be increased each year not more than twenty-five percent (25%) above the assessment for the previous year without a vote of the membership.

(b) From and after January 1 of the year immediately following the conveyance of the first Lot to an Owner, the maximum annual assessment may be increased above twenty-five percent (25%) by a vote of two-thirds (2/3) of each class of members who are voting in person or by proxy at a meeting duly called for this purpose.

(c) The Board of Directors may increase the annual assessment at any time to an amount not in excess of the maximum.

Section 4. Special Assessments for Capital Improvements. In addition to the annual assessments authorized above, the Association may levy, in any assessment year, a special assessment applicable to that year only for the purpose of defraying, in whole or in part, the cost of any construction, reconstruction, repair or replacement of a capital improvement upon the Common Area, including fixtures and personal property related thereto, provided that any such assessment shall have the assent of two-thirds (2/3) of each class of members who are voting in person or by proxy at a meeting duly called for this purpose.

Section 5. Notice and Quorum for Any Action Authorized Under Sections 3 and 4. Written notice of any meeting called for the purpose of taking any action authorized under Sections 3 and 4 shall be sent to all members not less than thirty (30) days nor more than sixty (60) days in advance of the meeting. At such meeting the presence of members or of proxies entitled to cast a majority of all the votes of members shall constitute a quorum.

Section 6. Uniform Rate of Assessment and Collection. Both annual and special assessments, other than assessments under Article XVIII of this Declaration, shall be fixed at a uniform rate for all Lots except as is provided by Section 11 hereinafter. Assessments may be

R980057617
RECORDED IN
PUBLIC RECORDS LEON CNTY FL
BOOK: R2150 PAGE: 00586
JUL 24 1998 04:20 PM
DAVE LANG. CLERK OF COURTS



BK: R2150 PG: 00586

collected on an installment basis at the discretion of the Board of Directors of the Association.

Section 7. Date of Commencement of Annual Assessments; Due Dates. The annual assessments provided for herein shall commence as to all Lots on the first day of the month following the substantial completion of landscape improvements on the Common Area. The first annual assessment shall be adjusted according to the number of months remaining in the calendar year. The Board of Directors shall fix the amount of the annual assessment against each Lot at least thirty (30) days in advance of each annual assessment period. Written notice of the annual assessment shall be sent to every Owner subject thereto. The due date of the annual assessment shall be January 1 of each year. The Association shall, upon demand, and for a reasonable charge, furnish a certificate signed by an officer of the Association setting forth whether the assessments on a specified Lot have been paid. A properly executed certificate of the Association as to the status of assessments on a Lot is binding upon the Association as of the date of its issuance.

Section 8. Collection of Assessments; Effect of Nonpayment of Assessments; Remedies of the Association. Any assessment not paid when due shall bear interest at the maximum rate allowed by law, not to exceed eighteen percent (18%) per annum. The Association shall be entitled to collect from the Owner all legal costs, including a reasonable attorneys' fee, incurred by the Association in connection with or incident to the collection of any assessment or in connection with the enforcement of the lien resulting therefrom. The Association may bring an action at law against the Owner personally obligated to pay the assessment, interest, fees and costs, or foreclose the lien against the property. No Owner may waive or otherwise escape liability for the assessments provided for herein by non-use of the Common Area or abandonment of his Lot.

Section 9. Subordination of the Lien to Mortgages. The lien of the assessments provided for herein shall be subordinate to the lien of any first mortgage. The sale or transfer of any Lot shall not affect the assessment lien. However, the sale or transfer of any Lot pursuant to mortgage foreclosure or any proceeding in lieu thereof or the bona fide conveyance to a mortgage in satisfaction of a first mortgage shall extinguish the lien of such assessments as to payments which became due prior to such sale or transfer. No sale or transfer shall relieve such Lot from liability for any assessments thereafter becoming due or from the lien thereof.

Section 10. Exempt Property. All property dedicated to, and accepted by, a local public authority and all property owned by a charitable or non-profit organization exempt from taxation by the laws of the State of Florida shall be exempt from the assessments created herein, except no land or improvements devoted to dwelling use shall be exempt from said assessments.

Section 11. Obligations of Declarant. Notwithstanding anything herein to the contrary, Declarant shall be exempt from the payment of assessments against Lots owned by Declarant and held for sale in the normal course of business; provided, however, that this exemption shall not apply to any Lot owned by Declarant and upon which has been constructed a dwelling unit; and provided further, that the Declarant's exemption from payment of assessments shall terminate upon termination of Class "B" membership in the Association or upon Declarant's written waiver of this exemption, whichever event shall first occur. Declarant covenants and agrees that so long as this exemption is in effect, Declarant shall pay on behalf of, or reimburse the Association, all expenses incurred by the Association in the performance of duties hereunder, exclusive of reserves, in excess of the amount of assessments levied against Owners other than Declarant; provided, however that in no event shall Declarant be liable for payment of an obligation in excess of the amount Declarant would be obligated to pay if this exemption from payment of assessments were not in effect. The Declarant's obligation hereunder shall not apply to nor include new capital improvements made to Common Areas within the properties from and after the date of the termination of Class "B" membership.

ARTICLE V EASEMENTS

Section 1. Roadway, Utility and Drainage Easements. The Declarant hereby reserves, excepts, imposes, grants and creates non-exclusive, perpetual easements to and on behalf of the

R980057617
RECORDED IN
PUBLIC RECORDS LEON CNTY FL
BOOK: R2150 PAGE: 00587
JUL 24 1998 04:20 PM
DAVE LANG. CLERK OF COURTS



BK: R2150 PG: 00587

Declarant, the Association, the Owners, their grantees, heirs and successors in interest for ingress and egress, utility, drainage and landscape purposes as depicted on the Plat of Easton Glen.

Section 2. Easement for Maintenance of Landscaping and Entrance. The Declarant hereby reserves, excepts, imposes, grants and creates a non-exclusive easement for the maintenance of any landscaping over and across the property depicted as a landscape and entrance area on the Plat of Easton Glen..

Section 3. Maintenance and Interference. Each easement provided for herein shall be maintained by the Association until such time as the property encumbered by the easement has been dedicated and accepted by the local governmental authority and the local governmental authority has assumed such maintenance. The local governmental authority shall not have responsibility for maintenance of the streets and street related drainage facilities located on the Properties unless and until the local governmental authority accepts such maintenance responsibility, and the local governmental authority shall not be responsible for utility trench lines or trench line failures. Within these easements, no structure, planting or other material which may interfere with the use and purpose of the easements shall be placed or permitted to remain.

Section 4. Preservation Buffer. There is hereby reserved and created a twenty (20) foot preservation buffer for a natural area over and across the property described on Exhibit "B" attached hereto.

ARTICLE VI ARCHITECTURAL CONTROL

No building, fence, wall, outbuilding or other structure or improvement shall be commenced, erected or maintained upon the Properties, nor shall any exterior addition to or change or alteration therein be made, nor shall any material alteration, addition or deletion be made to the landscaping of a Lot, until the plans and specifications showing the nature, kind, shape, height, materials, location and all other reasonable detail of the same shall have been submitted to and approved in writing as to harmony of external design and location in relation to surrounding structures and topography by an Architectural Committee composed of two (2) or more representatives named in the Article or subsequently appointed by the Board of Directors of the Association (the "Architectural Committee"), as hereinafter provided. In the event the Architectural Committee fails to approve or disapprove the plans and specifications within thirty (30) days after the complete plans and specifications have been submitted to them in accordance with this Declaration, approval will not be required and this Article will be deemed to have been fully complied with. In the event any improvement is destroyed-in whole or in part, the improvement shall be reconstructed in accordance with the original plans and specifications approved by the Architectural Committee and any subsequently approved modifications thereto, or if the Owner desires to change the plans and specifications all terms and conditions of this Declaration shall be complied with as if no improvement had been previously constructed. The initial Architectural Committee shall be Byron B. Block and Donna Benningfield who shall serve until all Lots are sold and transferred by the Declarant. With the exception of the initial members, each member of the Architectural Committee must be an Owner. Thereafter, all members shall serve at the pleasure of the Board of Directors of the Association. All notices or submission requests to be given to the Architectural Committee shall be in writing delivered by mail to the principal registered office of the Association as from time to time set forth in the records of the office of the Secretary of State of Florida, Corporate Division. Two copies of all such plans and specifications to be approved shall be furnished to the Architectural Committee. The plans and specifications shall include the following information:

- (1) Building plans showing floor plans and front, side and rear elevations.
- (2) Exterior finish schedule showing material, style and color for all surfaces.
- (3) Site plan showing location of buildings, drives, parking areas, sidewalks and all other improvements

R980057617
RECORDED IN
PUBLIC RECORDS LEON CNTY FL
BOOK: R2150 PAGE: 00588
JUL 24 1998 04:20 PM
DAVE LANG, CLERK OF COURTS



BK: R2150 PG: 00588

(4) The landscape plan may be submitted after construction commences, but must be approved by the Architectural Committee and implemented before occupancy. Front yards shall be sodded to the pavement edge of the street unless this requirement shall be waived in writing by the Architectural Committee.

(5) The contractor who will perform and be responsible for all work.

The purpose of this Article providing the Architectural Committee with the authority to approve or disapprove plans and specifications for all improvements constructed on the Lots is to maintain the value of all Lots and to protect all Owners against a diminution of value resulting from the construction of a residence or other structure incompatible with the proper development of the Properties. The disapproval of such plans and specifications shall be at the sole discretion of the Architectural Committee and shall be based upon the following factors:

- (a) Harmony of exterior design with existing or proposed improvements to the Lot.
- (b) General quality in comparison with the existing improvements to the Lots.
- (c) Location in relation to surrounding improvements.
- (d) Location in relation to topography.
- (e) Aesthetic considerations.

The Architectural Committee may establish and specify for any Lot, prior to construction, standards and requirements relating to excavation, dirt and fill storage, digging, back filling, etc., for utility trenches and house construction, the color and composition of roofing materials, color and composition of bricks or siding, and the style of architecture. Such standards and requirements may include, but not necessarily be limited to the following: off-site storage of fill, dirt or construction debris; stockpiling of fill from utility trenches; back filling utility trenches; and the general appearance of the houses. Such standards and requirements may vary from Lot to Lot and may be imposed by the Architectural Committee in its sole discretion so as to minimize disruption of trees, tree roots, existing ground cover or other natural features. Indiscriminate grading or trenching will be strictly forbidden to minimize harm to natural features which protect and enhance the beauty and privacy of the entire Properties and to encourage the aesthetic standards of the neighborhood.

ARTICLE VII LAND USE AND BUILDING TYPE

No Lot shall be used except for residential purposes and such other purposes set forth in this Declaration. No building or other improvement of any type shall be erected, altered, installed, placed or permitted to remain on any Lot other than a detached single family residence together with customary outbuildings and swimming pool as approved by the Architectural Committee. All homes must have 80% stucco or brick on the front elevation facing the street.

ARTICLE VIII SUBDIVISION OF LOT

No Lot shall be re-subdivided. This provision shall not, however, be construed to prohibit any Owner from conveying any part of his Lot to the Owner of an adjacent Lot, provided that the Declarant has approved such conveyance in writing. Such approval shall be in the sole discretion of the Declarant.

ARTICLE IX DWELLING SIZE; MINIMUM ROOF PITCH

No dwelling shall be permitted on any Lot unless the ground floor area (heated and air conditioned space) of the main structure contains at least 1,600 square feet for a one-story dwelling.

R980057617
RECORDED IN
PUBLIC RECORDS LEON CNTY FL
BOOK: R2150 PAGE: 00589
JUL 24 1998 04:20 PM
DAVE LANG. CLERK OF COURTS



exclusive of open porches, patios, terraces, storage areas and garages, and at least 800 square feet for the first floor of a dwelling of more than one story, exclusive of patios, terraces and other areas not under roof, but inclusive of open porches, storage areas and garages under roof, provided that the floor area of the entire dwelling contains at least 1,600 square feet, exclusive of all open porches, patios, terraces, storage areas and garages. No dwelling shall exceed two and one-half stories in height (excluding basements). Unless otherwise specifically approved by the Architectural Committee the minimum roof pitch shall not be less than 7 on 12.

ARTICLE X
BUILDING, DRIVEWAY AND FENCE LOCATION
AND SIGHT RESTRICTIONS

Building locations shall be approved by the Architectural Committee, provided, however, no building shall be located on any Lot: nearer than twenty (20) feet to the front Lot line; nearer than twenty (20) feet to the rear Lot line; nearer than seven and one-half (7 1/2) feet to a side-interior Lot line or any combination of setbacks on each side that equals at least fifteen (15) feet, provided that no setback shall be less than five (5) feet; or nearer than fifteen (15) feet to any side street line. For the purpose of this Article, eaves and steps shall not be considered as a part of a building, provided, however, that this shall not be construed to permit any portion of a building to encroach upon another site. No driveway shall be located nearer than five (5) feet to an interior Lot line except a back-up or turn-around pad may be located as near as one (1) foot to an interior Lot line. No fence shall be located nearer to the front Lot line than the rear of the primary building. The location and design of any fence must be approved by the Architectural Committee in accordance with Article VI of this Declaration. The detached single-family residence shall face the street. No landscaping or other improvement which obstructs horizontal sight lines at elevations between two (2) feet and six (6) feet above the street shall be placed or permitted to remain on any Lot within any triangular area formed by street lines and a line connecting them at points twenty (20) feet from the intersection of the street lines. In the case of a rounded corner, the twenty (20) feet shall be measured from an angle instead of a curve. The same sight line limitations shall apply to that area of every Lot within the ten (10) feet radius emanating from the intersection of any boundary line of a Lot with the edge of the driveway pavement.

Trees may be planted and maintained within any of these areas if the foliage line is maintained at a sufficient height to prevent obstruction of such sight lines. The Architectural Committee may, in its sole discretion, grant variances to the restrictions provided for in this Article.

ARTICLE XI
GARAGES AND CARPORTS

Each building shall have a garage attached thereto together with a functioning garage door. The Owner of each Lot shall ensure that the garage door is kept closed at all times except when entering or exiting the garage. Side entry garages may be required for lots having a width of 110 feet measured at the building envelope for the residence.

ARTICLE XII
NUISANCES

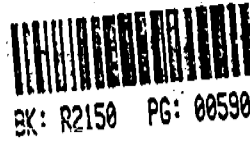
No noxious or offensive activity shall be carried on upon any Lot or any Common Area nor shall anything be done thereon which may be or may become an annoyance or nuisance to the neighborhood.

ARTICLE XIII
TEMPORARY STRUCTURES

No structure of a temporary character, trailer, basement, tent, shack, garage, barn, storage building or other outbuilding shall be used on any Lot at any time as a residence either temporarily or permanently.

R900057617
RECORDED IN
PUBLIC RECORDS LEON CNTY FL
BOOK: R2150 PAGE: 00590
JUL 24 1998 04:20 PM
DAVE LANG, CLERK OF COURTS

ARTICLE XIV
SIGNS



No sign of any kind shall be displayed to the public view on any Lot except one (1) professionally lettered sign of not more than five (5) square feet to advertise the property for sale or lease and except signs used by Declarant to advertise Lots for sale. Notwithstanding the foregoing, the Declarant shall have the right to use such signs as the Declarant deems appropriate to promote the sale of improved or unimproved Lots. Any sign shall be mounted on a free-standing post or sign holder.

ARTICLE XV
ANIMALS AND CROPS

No animals, livestock or poultry of any kind shall be raised, bred or kept on any Lot, provided, however, domestic dogs, cats or other household pets may be kept, provided they are not kept, bred or maintained for any commercial purpose, and provided further that no more than two such pets shall be kept on any Lot without the approval of the Architectural Committee, and provided further the Owner shall maintain all such pets, pens and structures intended for their use, in a clean and sanitary manner and in a manner which does not create a nuisance to other Owners. In furtherance and not in limitation of the foregoing, the owners of the pets shall be responsible for removing from Lots and easement areas any excrement from their pets. No pen, doghouse or other structure intended for an animal shall be constructed or allowed to remain on any Lot unless approved by the Architectural Committee in accordance with Article VII of this Declaration. All pets shall at all times be confined within the Owner's dwelling; securely on a leash; or under strict voice control. There shall be no planting or maintenance of crops, vegetables or ornamental plants except for approved landscaping and except for domestic purposes. No garden area for crops or vegetables shall be visible from any street.

ARTICLE XVI
RADIO AND TELEVISION ANTENNA,
SPORTS EQUIPMENT AND TANKS

No exterior radio, television or satellite dish antenna may be installed on any portion of the Properties unless such installation and the size, color and design of the antenna have been approved by the Architectural Committee. Sports and play equipment such as basketball goals and playground equipment shall be located to the rear of the dwelling in a manner in which it is not visible from any street. No tank for the storage of fuel, water or other substance shall be placed or permitted to remain on any Lot unless the tank is buried and the location of the tank is approved by the Architectural Committee.


ARTICLE XVII
MAIL BOXES

No mail box or paper box or other receptacle of any kind for use in the delivery of mail, newspapers, magazines or similar materials shall be erected or located on the Properties unless and until the size, location and type of material for said boxes or receptacles shall have been approved by the Architectural Committee.

ARTICLE XVIII
EXTERIOR MAINTENANCE

Each Owner shall maintain the landscaping, including the trees, shrubs and grass within the boundaries of his Lot, and the exterior of the building located on the Lot in a neat and attractive condition. If an Owner shall fail to maintain or make the repairs or replacements which are the responsibility of such Owner, then upon vote of a majority of the Board of Directors and after not less than ten (10) days notice to the Owner, the Association shall have the right (but not the obligation) to enter upon such Lot and provide such maintenance or make such repairs or replacements as it deems necessary or appropriate, and the cost thereof shall be payable to the Association by such

R980057617
RECORDED IN
PUBLIC RECORDS LEON CNTY FL
BOOK: R2150 PAGE: 00591
JUL 24 1998 04:20 PM
DAVE LANG, CLERK OF COURTS


BK: R2150 PG: 00591

Owner within ten (10) days after the delivery to the Owner of a demand for payment. Amounts due hereunder may be enforced and collected, together with interest and attorneys' fees, in the manner assessments and enforced and collected under Article IV. For the purpose solely of performing the maintenance authorized by this paragraph, the Association's agents and employees shall have the right, after reasonable notice to the owner, to enter upon any such Lots between the hours of 7:00 a.m. and 6:00 p.m.

ARTICLE XIX RECREATIONAL VEHICLES AND ACTIVITIES

No boat, trailer, motorcycle, motor home, camper, van, plane nor recreational vehicle may be parked nor stored on any street nor any Lot except within an enclosed garage. The pursuit of hobbies or other activities, including, but not limited to, work on vehicles or other mechanical devices and woodworking, which tend to result in disorderly, unsightly or unkempt conditions, shall not be pursued nor undertaken except within an enclosed garage.

ARTICLE XX ACCESS TO OTHER PROPERTY

Except for the Declarant, no Owner shall permit or otherwise authorize any portion of any Lot to be utilized as an easement, roadway, driveway, street nor other means or method of access, ingress or egress to areas or property not included within the Properties. The purpose of this provision is to preserve and protect the integrity of the exterior boundaries of the Properties, and to preclude and prohibit any break in those boundaries by any easement, roadway, driveway or street granted, permitted or otherwise created by any Owner other than the Declarant. The Declarant reserves the right to grant such easements or create such roadways upon land or lots owned by the Declarant as the Declarant, in the Declarant's sole discretion, determines necessary, appropriate or desirable.

ARTICLE XXI VEHICLES PROHIBITED

No two (2), three (3) or four (4) wheel motorized recreational vehicle, e.g., go cart, all terrain vehicle, etc., shall be operated on any portion of the Properties, provided, however, the Board of Directors or the Declarant may approve certain motorized vehicles designed so as not to disturb the neighborhood, such as electric golf carts, for transportation.

ARTICLE XXII GARBAGE AND REFUSE DISPOSAL


No Lot shall be used, maintained nor allowed to become a dumping ground for scraps, litter, leaves, limbs or rubbish. Trash, garbage or other waste shall not be allowed to accumulate on any Lot or other part of the Properties and shall not be kept except in sanitary containers located and installed in the manner approved by the Architectural Committee. All equipment for the storage or disposal of such material shall be kept in a clean and sanitary condition and shall not be visible from the street nor from any private or common driveway except for those times designated for collection by the appropriate waste management and collection authority.

ARTICLE XXIII GENERAL PROVISIONS

Section 1. Enforcement. The Association, or any Owner, shall have the right to enforce, by any proceeding at law or in equity, including injunctive relief, all restrictions, conditions, covenants, reservations, liens and charges now or hereafter Imposed by the provisions of this Declaration. The failure of the Association or any Owner to enforce any covenant or restriction herein contained shall in no event be deemed a waiver of the right to do so thereafter.

Section 2. Severability. Invalidation of any one of these covenants or restrictions by judgment or court order shall in no way affect any other provisions which shall remain in full force and effect.

R980057617
RECORDED IN
PUBLIC RECORDS LEON CNTY FL
BOOK: 22150 PAGE: 00592
JUL 24 1998 04:28 PM
DAVE LANG, CLERK OF COURTS


BK: R2150 PG: 00592

Section 3. Annexation. Additional residential property and common areas may be annexed to the Properties with the consent of two-thirds (2/3) of each class of members and the Declarant. Any such annexation shall subject said land to these covenants, conditions and restrictions, and the owners of each lot in such annexed area shall have the same rights, benefits, obligations and duties as the Owners of the Lots described in this Declaration.

Section 4. Development by Declarant. No provisions contained herein shall prevent Declarant, or Declarant's contractors or subcontractor from performing such work and activities as it deems necessary or advisable in connection with the development of the Properties, nor shall such provisions in any way prevent the Declarant from maintaining such sign or signs on the Properties as Declarant deems necessary or desirable for the sale or other disposition thereof, nor shall such provisions in any way prevent the use of a Lot and dwelling thereon as a model home and/or sales office by Declarant or Declarant's assignees, including the use of the garage as a sales office thereby rendering the garage nonfunctional.

Section 5. Amendment. The covenants and restrictions of this Declaration shall run with and bind the land, for a term of twenty (20) years from the date this Declaration is recorded, after which time they shall be automatically extended for successive periods of ten (10) years, unless the Owners of all Lots and the holders of all first mortgages encumbering the Lots join in a written instrument recorded in the Public Records of Leon County, Florida, agreeing to terminate these covenants and restrictions upon the expiration of any ten (10) year period. This Declaration may be amended during the first twenty (20) year period by an instrument signed by not less than seventy-five percent (75%) of the Lot Owners, and thereafter by an instrument signed by not less than seventy-five percent (75%) of the Lot Owners. No amendment shall affect the priority of the lien of any first mortgage on any Lot over the lien of the assessments provided for herein unless the holder of the mortgage joins in the execution of the amendment. Any amendment must be recorded.

Section 6. FHA/VA Approval. As long as there are outstanding any mortgages insured or guaranteed by the Federal Housing Administration or the Veterans Administration, the following actions will require the prior approval of the Federal Housing Administration or the Veterans Administration: annexation of additional properties, dedication of Common Area and amendment of this Declaration.

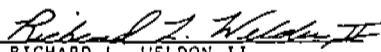
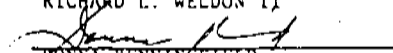
ARTICLE XXIV
ADDITIONAL SPECIAL PROVISIONS

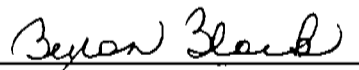
Section 1. Special Restrictions for Fences on Pedrick Road. Notwithstanding any provision to the contrary no fence shall be erected on any lot bordering Pedrick Road within the Pedrick Road right of way or within the twenty (20) foot buffer area reflected on the plat adjacent to such right of way. The Architectural Committee shall have the express right to require a common fence design for uniformity.

IN WITNESS WHEREOF, the undersigned, being the Declarant herein, has caused this Declaration to be executed the day and year first above written.

WITNESSES:

DECLARANT:


RICHARD L. WELDON II

DONNA BENNINGFIELD


 (Seal)
BYRON BLOCK, Managing Trustee

STATE OF FLORIDA)
)SS
COUNTY OF LEON)

The foregoing instrument was acknowledged before me this 25th day of June 1998, by
BYRON BLOCK, as Managing Trustee on behalf of the Trust, who is personally known to me.



Donna Benningfield
MY COMMISSION # CC639774 EXPIRES
August 1, 2001
BONDED THRU TROY FARM INSURANCE, INC.



Donna Benningfield
Notary Public, State of Florida

My Commission Expires:

R980057617
RECORDED IN
PUBLIC RECORDS LEON CH'Y FL
BOOK: R2150 PAGE: 00593
JUL 24 1998 04:20 PM
DAVE LANG, CLERK OF COURTS



BK: R2150 PG: 00593

R990057617
RECORDED IN
PUBLIC RECORDS LEON CNTY FL
BOOK: R2150 PAGE: 00594
JUL 24 1998 04:20 PM
DAVE LANG, CLERK OF COURTS



BK: R2150 PG: 00594

JOINDER

CAPITAL CITY BANK, a Florida state bank, whose mailing address is Post Office Box 900, Tallahassee, Florida 32302, the owner and holder of a mortgage of record encumbering the foregoing properties, does hereby evidence the mortgagee's Joinder to the foregoing Declaration, and agrees that the Declaration will survive any foreclosure of the Mortgage.

Executed on July 2, 1998.

CAPITAL CITY BANK

By: [Signature]
EDWARD G. CANUP
Senior Vice President
Executive

STATE OF FLORIDA

COUNTY OF LEON

The foregoing Joinder was executed before me by EDWARD G. CANUP, as ~~Senior Vice President~~ ^{Executive} Vice President of CAPITAL CITY BANK, a Florida state bank, on behalf of said bank, this 2 day of July, 1998, who is personally known to me.



Lisa M. Dodson
MY COMMISSION # C0711816 EXPIRES
February 25, 2002
BONDED THROUGH TROY FARM INSURANCE, INC

[Signature]
NOTARY PUBLIC, State of Florida
(Typed/Printed Name)
My Commission Expires: _____

James "Thurman" Roddenberry

Professional Land Surveyor

Post Office 418 • Sopchoppy, FL 32358-0418 • (904) 962-2538

May 13, 1997

R900057617
RECORDED IN
PUBLIC RECORDS LEON CNTY FL
BOOK: R2150 PAGE: 00595
JUL 24 1998 04:20 PM
DAVE LANG. CLERK OF COURTS



BK: R2150 PG: 00595

Legal Description of a 41.68 Acre Tract at Benjamin's Run (FUD)

For:
Easton Glen Partnership, Capital City Bank, Ausley and McMullen,
Law Firm, Attorneys Title Insurance Fund

I hereby certify that this is a true and correct representation of the following described property and that this description meets the minimum technical standards for land surveying (Chapter 61G17-6, Florida Administrative Code).

Commence at the Southwest corner of Easton Unit No. 1, a subdivision as per map or plat thereof recorded in Plat Book 10, page 27 of the Public Records of Leon County, Florida, thence run South 89 degrees 59 minutes 17 seconds East along the South boundary of said subdivision 220.00 feet to a concrete monument (marked #4261) marking the POINT OF BEGINNING. From said POINT OF BEGINNING continue South 89 degrees 59 minutes 17 seconds East along said boundary 931.09 feet to a concrete monument lying on the Westerly right-of-way boundary of Pedrick Road, thence run Southeasterly, Southerly and Southwesterly along said right-of-way boundary the following three courses: South 17 degrees 24 minutes 14 seconds East 312.97 feet to a concrete monument (marked #4261), marking a point of curve to the right, having a radius of 537.25 feet, through a central angle of 64 degrees 22 minutes 01 seconds for an arc distance of 603.55 feet to a concrete monument (marked #4261) marking a point of reverse curve to the left having a radius of 861.16 feet, through a central angle of 65 degrees 10 minutes 34 seconds for an arc distance of 979.60 feet (chord being South 14 degrees 22 minutes 30 seconds West 927.63 feet) to a concrete monument (marked #461), thence leaving said right-of-way boundary run North 89 degrees 58 minutes 53 seconds West 869.22 feet to a concrete monument (marked #4261), thence run North 00 degrees 01 minutes 36 seconds East 1650.57 feet to a concrete monument (marked


EXHIBIT "A"

Page 1 of 2

41.68 Acre Tract (con't)

#4261), thence run South 89 degrees 59 minutes 17 seconds East 220.00 feet to a concrete monument (marked #4261), thence run North 00 degrees 01 minutes 36 seconds East 100.00 feet to the POINT OF BEGINNING containing 41.68 acres, more or less.

The undersigned surveyor has not been provided a current title opinion or abstract of matters affecting title or boundary to the subject property. It is possible there are deeds of records, unrecorded deeds, easements or other instruments which could affect the boundaries.


JAMES T. RODDENBERRY
Surveyor and Mapper
Florida Certificate No: 4261

R980057617
RECORDED IN
PUBLIC RECORDS LEON CNTY FL
BOOK: R2150 PAGE: 00596
JUL 24 1998 04:20 PM
DAVE LANG. CLERK OF COURTS



BK: R2150 PG: 00596

97-209-1

revised: 7/11/97

revised: 9/23/97 certification

revised: 5/15/98 certification

EXHIBIT "A"

Page 2 of 2

James "Thurman" Roddenberry

Professional Land Surveyor

Post Office Box 100 • Sopchoppy, FL 32358-0418 • (850) 962-2538

July 7, 1998

R980057617
RECORDED IN
PUBLIC RECORDS LEON CNTY FL
BOOK: R2150 PAGE: 00597
JUL 24 1998 04:20 PM
DAVE LANG, CLERK OF COURTS



BK: R2150 PG: 00597

Legal Description of a 0.32 Acre Tract
For: Clifford Lamb and Associates, Inc.


I hereby certify that this is a true and correct representation of the following described property and that this description meets the minimum technical standards for land surveying (Chapter 61G17-6, Florida Administrative Code).

(Preservation Buffer #1):

Commence at the Southwest corner of Easton Unit No. 1, a subdivision as per map or plat thereof recorded in Plat Book 10, Page 27 of the Public Records of Leon County, Florida and run South 89 degrees 59 minutes 17 seconds East 220.00 feet to the POINT OF BEGINNING. From said POINT OF BEGINNING continue South 89 degrees 59 minutes 17 seconds East 698.13 feet to a point lying on a curve concave to the Westerly, thence run Southeasterly along said curve with a radius of 182.00 feet, through a central angle of 06 degrees 25 minutes 09 seconds, for an arc distance of 20.39 feet, chord being South 11 degrees 04 minutes 11 seconds East 20.38 feet, thence run North 89 degrees 59 minutes 17 seconds West 702.06 feet, thence run North 00 degrees 01 minutes 36 seconds East 20.00 feet to the POINT OF BEGINNING containing 0.32 acres, more or less.

NO FIELD WORK has been performed to verify the accuracy of the property described hereon.

The undersigned surveyor has not been provided a current title opinion or abstract of matters affecting title or boundary to the subject property. It is possible there are deeds of records, unrecorded deeds, easements or other instruments which could affect the boundaries.


JAMES T. RODDENBERRY
Surveyor and Mapper
Florida Certificate No: 4261

98-361-1

- James "Thurman" Roddenberry -


Professional Land Surveyor

Post Office Box 100 • Sopchoppy, FL 32358-0418 • (850) 982-2538

July 7, 1998

Legal Description of a 0.32 Acre Tract
For: Clifford Lamb and Associates, Inc.

R980057617
RECORDED IN
PUBLIC RECORDS LEON CNTY FL
BOOK: R2150 PAGE: 00598
JUL 24 1998 04:20 PM
DAVE LANG. CLERK OF COURTS



I hereby certify that this is a true and correct representation of the following described property and that this description meets the minimum technical standards for land surveying (Chapter 61G17-6, Florida Administrative Code).

(Preservation Buffer #2):

Commence at the Southwest corner of Easton Unit No. 1, a subdivision as per map or plat thereof recorded in Plat Book 10, Page 27 of the Public Records of Leon County, Florida and run South 89 degrees 59 minutes 17 seconds East 955.08 feet to the POINT OF BEGINNING. From said POINT OF BEGINNING continue South 89 degrees 59 minutes 17 seconds East 196.00 feet to the Westerly right-of-way boundary of Pedrick Road, thence run South 17 degrees 24 minutes 14 seconds East along said right-of-way boundary 312.97 feet to a point of curve to the right, thence run Southerly along said right-of-way boundary and said curve with a radius of 537.25 feet, through a central angle of 21 degrees 56 minutes 15 seconds, for an arc distance of 205.70 feet, chord being South 06 degrees 26 minutes 07 seconds East 204.45 feet, thence leaving said right-of-way boundary run North 79 degrees 10 minutes 52 seconds West 20.13 feet to a point lying on a curve concave to the Westerly, thence run Northerly along said curve with a radius of 517.25 feet, through a central angle of 21 degrees 41 minutes 36 seconds, for an arc distance of 195.84 feet, chord being North 06 degrees 33 minutes 26 seconds West 194.67 feet, thence run North 17 degrees 24 minutes 14 seconds West 298.28 feet, thence run North 89 degrees 59 minutes 17 seconds West 178.07 feet to a point lying on a curve concave to the Westerly, thence run Northwesterly along said curve with a radius of 218.00 feet, through a central angle of 05 degrees 19 minutes 38 seconds, for an arc distance of 20.27 feet, chord being North 09 degrees 13 minutes 03 seconds West 20.26 feet to the POINT OF BEGINNING containing 0.32 acres, more or less.

NO FIELD WORK has been performed to verify the accuracy of the property described hereon.

The undersigned surveyor has not been provided a current title opinion or abstract of matters affecting title or boundary to the subject property. It is possible there are deeds of records, unrecorded deeds, easements or other instruments which could affect the boundaries.

JAMES T. RODDENBERRY
Surveyor and Mapper
Florida Certificate No: 4261

98-361-2

EXHIBIT "B"
(Page 2 of 5)

James "Thurman" Roddenberry

Professional Land Surveyor

Post Office Box 100 • Sopchoppy, FL 32358-0418 • (850) 962-2538

July 7, 1998

R980057617
RECORDED IN
PUBLIC RECORDS LEON CNTY FL
BOOK: R2150 PAGE: 00599
JUL 24 1998 04:20 PM
DAVE LANG, CLERK OF COURTS



BK: R2150 PG: 00599

Legal Description of a 1.11 Acre Tract
For: Clifford Lamb and Associates, Inc.


I hereby certify that this is a true and correct representation of the following described property and that this description meets the minimum technical standards for land surveying (Chapter 61G17-6, Florida Administrative Code).

(Preservation Buffer #3):


Commence at the Southwest corner of Easton Unit No. 1, a subdivision as per map or plat thereof recorded in Plat Book 10, Page 27 of the Public Records of Leon County, Florida and run South 00 degrees 01 minutes 36 seconds West 100.00 feet to the POINT OF BEGINNING. From said POINT OF BEGINNING continue South 00 degrees 01 minutes 36 seconds West 1650.57 feet, thence run South 89 degrees 58 minutes 53 seconds East 795.28 feet, thence run North 01 degrees 25 minutes 14 seconds West 20.01 feet, thence run North 89 degrees 58 minutes 53 seconds West 774.78 feet, thence run North 00 degrees 01 minutes 36 seconds East 1630.57 feet, thence run North 89 degrees 59 minutes 17 seconds West 20.00 feet to the POINT OF BEGINNING containing 1.11 acres, more or less.

NO FIELD WORK has been performed to verify the accuracy of the property described hereon.

The undersigned surveyor has not been provided a current title opinion or abstract of matters affecting title or boundary to the subject property. It is possible there are deeds of records, unrecorded deeds, easements or other instruments which could affect the boundaries.


JAMES T. RODDENBERRY
Surveyor and Mapper
Florida Certificate No: 4261

98-361-3



James "Thurman" Roddenberry

Professional Land Surveyor

Post Office Box 100 • Sopchoppy, FL 32358-0418 • (850) 962-2538

July 7, 1998

Legal Description of a 0.47 Acre Tract
For: Clifford Lamb and Associates, Inc.

R980057617
PUBLIC RECORDS IN
BOOK: R2150 LEON CNTY FL
PAGE: 00600
JUL 24 1998 04:20 PM
DAVE LANG, CLERK OF COURTS



BK: R2150 PG: 00600

I hereby certify that this is a true and correct representation of the following described property and that this description meets the minimum technical standards for land surveying (Chapter 61G17-6, Florida Administrative Code).

(Preservation Buffer #4):

Commence at the Southwest corner of Easton Unit No. 1, a subdivision as per map or plat thereof recorded in Plat Book 10, Page 27 of the Public Records of Leon County, Florida and run South 00 degrees 01 minutes 36 seconds West 1750.57 feet, thence run South 89 degrees 58 minutes 53 seconds East 869.22 feet to the Westerly right-of-way boundary of Pedrick Road, said point lying on a curve concave to the Easterly, thence run Northwesterly along said right-of-way boundary and said curve with a radius of 861.16 feet, through a central angle of 15 degrees 16 minutes 38 seconds, for an arc distance of 229.62 feet, chord being North 10 degrees 34 minutes 28 seconds West 228.94 feet to the POINT OF BEGINNING. From said POINT OF BEGINNING run Northeasterly along said right-of-way boundary and said curve with a radius of 861.16 feet, through a central angle of 49 degrees 53 minutes 56 seconds for an arc distance of 749.99 feet, chord being North 22 degrees 00 minutes 49 seconds East 726.51 feet to a point of reverse curve to the left, thence run Northeasterly along said right-of-way boundary and said reverse curve with a radius of 537.25 feet, through a central angle of 29 degrees 36 minutes 18 seconds for an arc distance of 277.60 feet, chord being North 32 degrees 09 minutes 38 seconds East 274.52 feet, thence leaving said right-of-way boundary run North 79 degrees 10 minutes 52 seconds West 20.14 feet to a point lying on a curve concave to the Northwesterly, thence run Southwesterly along said curve with a radius of 517.25 feet, through a central angle of 29 degrees 21 minutes 04 seconds for an arc distance of 264.97 feet, chord being South 32 degrees 17 minutes 15 seconds West 262.09 feet to a point of reverse curve to the left, thence run Southwesterly along said reverse curve with a radius of 881.16 feet, through a central angle of 49 degrees 49 minutes 55 seconds, for an arc distance of 766.37 feet, chord being South 22 degrees 02 minutes 49 seconds West 742.45 feet, thence run South 89 degrees 59 minutes 17 seconds East 20.03 feet to the POINT OF BEGINNING containing 0.47 acres, more or less.

NO FIELD WORK has been performed to verify the accuracy of the property described hereon.

The undersigned surveyor has not been provided a current title opinion or abstract of matters affecting title or boundary to the subject property. It is possible there are deeds of records, unrecorded deeds, easements or other instruments which could affect the boundaries.

James T. Roddenberry
JAMES T. RODDENBERRY
Surveyor and Mapper
Florida Certificate No: 4261

98-361-4

EXHIBIT "B"

